












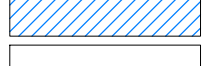

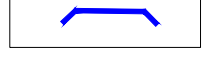

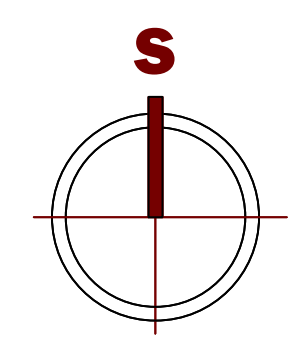


LEGENDA:

-  GRANICA OBUHVATA PLANA P = 553 ha
-  GRANICA GRADEVINSKOG ZEMLJIŠTA
-  AUTOBUSNI KOLODVOR
-  KAMIONSKI TERMINAL I PARKIRALIŠTE
-  RIJEČNO PUTNIČKO PRISTANIŠTE
-  SPORTSKA LUKA
-  MEĐUNARODNI CESTOVNI GRANIČNI PRIJELAZ
-  BENZINSKA POSTAJA
-  UREĐAJ ZA PREČIŠČAVANJE OTPADNIH VODA
-  MJERNO-REDUKCIJSKA STANICA ZA DISTRIBUCIJU PLINA
-  MAGISTRALNA CESTA
-  PRIMARNA CESTA NASELJA - GLAVNA GRADSKA CESTA
-  SEKUNDARNA CESTA NASELJA - SABIRNA CESTA
-  OSTALE CESTE NASELJA - PRISTUPNA CESTA
-  PARKIRALIŠTE
-  BIKIKLISTIČKA STAZA
-  MOST

SUSTAV CENTARA:

- A** PRIMARNI GRADSKI CENTAR
- B** SEKUNDARNI GRADSKI CENTAR
- C** SPECIJALIZIRANI CENTAR
- D** CENTAR MZ UGLJARA



**IZMJENA I DOPUNA
URBANISTIČKOG PLANA
ORAŠJE
PROMETNA INFRASTRUKTURA**

Grafčki prilog:	PROMETNA INFRASTRUKTURA		
Faza izrade:	- ELABORAT -	Rukovodilac radnog tima:	Goran Dimitrić, dipl.inž.arh.
Nositelj pripreme:		Odgovorni planer:	Goran Dimitrić, dipl.inž.arh.
SLUŽBA PROSTORNOG UREĐENJA I IMOVINSKO-PRAVNIH POSLOVA		Izrada priloga:	Ana Šavija, dipl.inž.saob.
		Direktor:	Snežana Mrđa Badža, dipl.inž.arh.



URBIS CENTAR d.o.o. BANJA LUKA
prosinac / decembar, 2022. godine

PRILOG BR.: 03
RAZMJERA 1:5000

M.P.